STATE LEA FUNDING / LOANS AND BONDS
ARKANSAS DEPARTMENT OF EDUCATION

About the report:

As of June 30, 2013, Arkansas public school districts and education service cooperatives had outstanding loans and bonded indebtedness totaling $3,665,583,176 -- an increase of $60,586,386 over the previous year. Non-bonded debt with an energy savings contract is excluded from total indebtedness in calculating the debt ratio of school districts (Ark. Code Ann. § 6-20-405 (a)(1)(D)). Of the 239 school districts in Arkansas in fiscal year 2012-2013, 1 district had no debt; 63 districts had a debt ratio over 0% up to 5%; 85 districts had a debt ratio over 5% up to 10%; 59 districts had a debt ratio over 10% up to 15%; 21 districts had a debt ratio over 15% up to 20%; 10 school districts had a debt ratio over 20%.
Postdated warrants, lease purchase agreements, and installment contracts must be registered with the Department of Education and "shall be a part of the total debt of the district" (Ark. Code Ann. § 6-20-402 (b) (3)).

The calendar year 2012 statewide average millage rate for school districts in Arkansas was 37.29 mills.

Indebtedness data for individual school districts and education service cooperatives are listed on the Indebtedness Data table beginning on page 9 of this report. School districts listed with an asterisk (*) were consolidated or annexed, but have not voted a common millage rate. All other data for these merged districts are combined.

Legend:

FY	Fiscal year (July 1 - June 30)
CY	Calendar year (January 1 - December 31)
3-Qtr. ADM	3-quarter average daily membership
LEA	Local education agency
M&O	Maintenance and operation millage
DM & O	Dedicated maintenance and operation millage
D S	Debt service millage

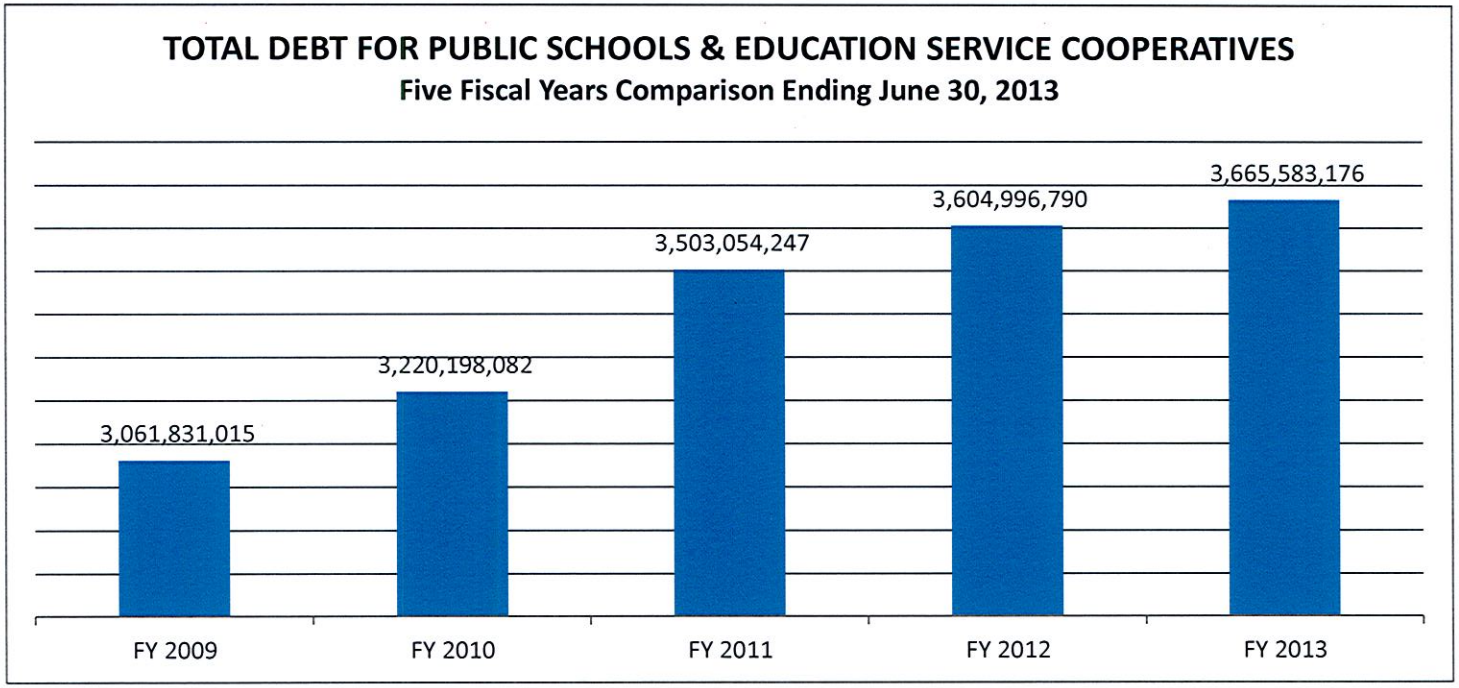

Total debt for Arkansas public school districts and education service cooperatives increased by $60,586,386 (1.68%) from fiscal year 2012 to fiscal year 2013.

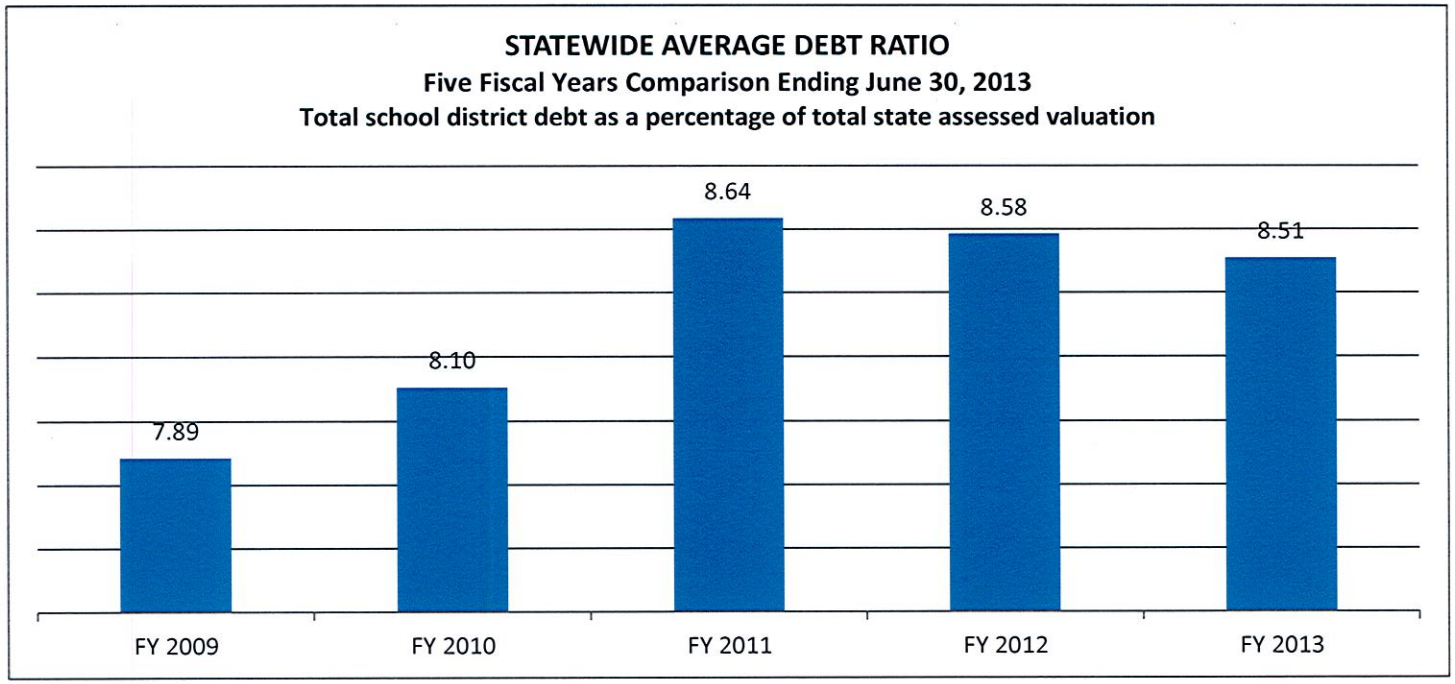

The Arkansas public school district fiscal year 2013 ratio of total indebtedness (excluding energy savings contract debt) to the calendar year 2012 total state assessed valuation decreased as shown on the graph This excludes debt for education service cooperatives.

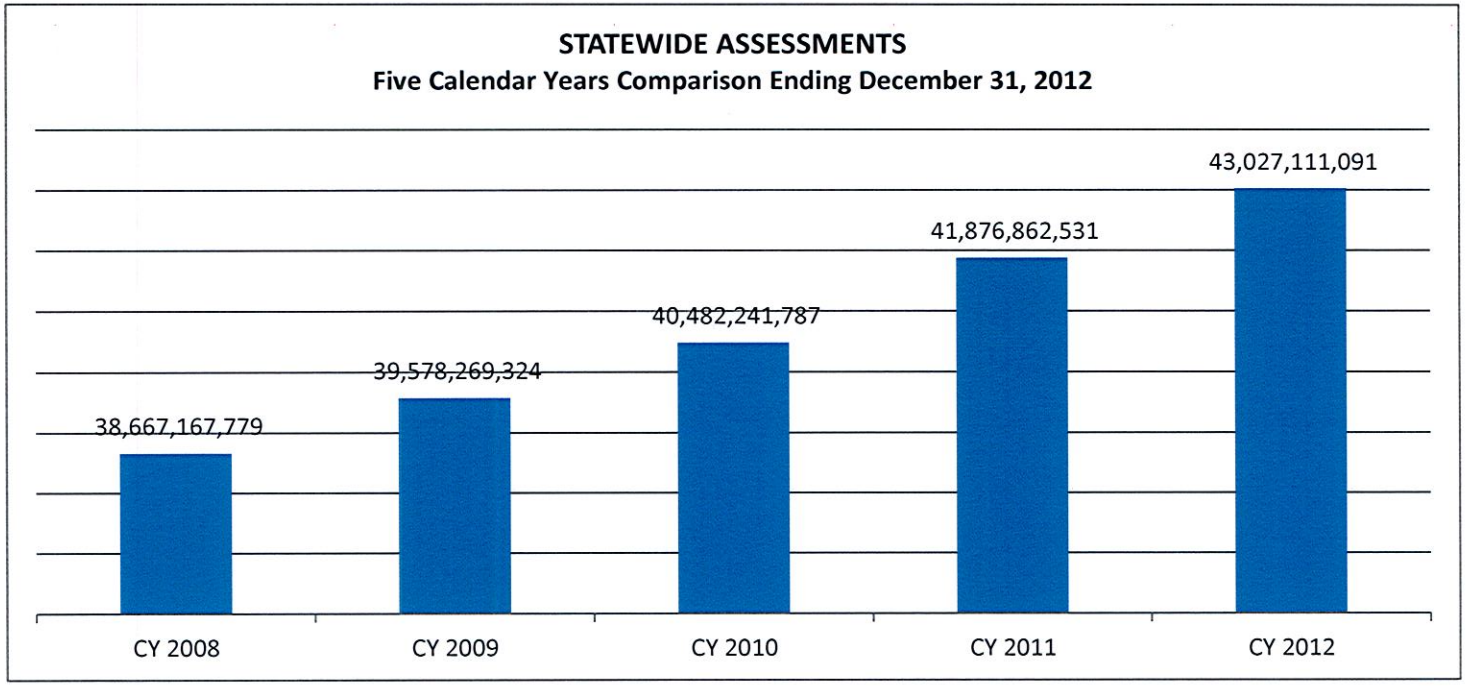

Total state assessed valuation increased by $1,150,248,560 (2.75%) from 2011 to 2012. Revenues from the assessed valuation are payable the following calendar year.

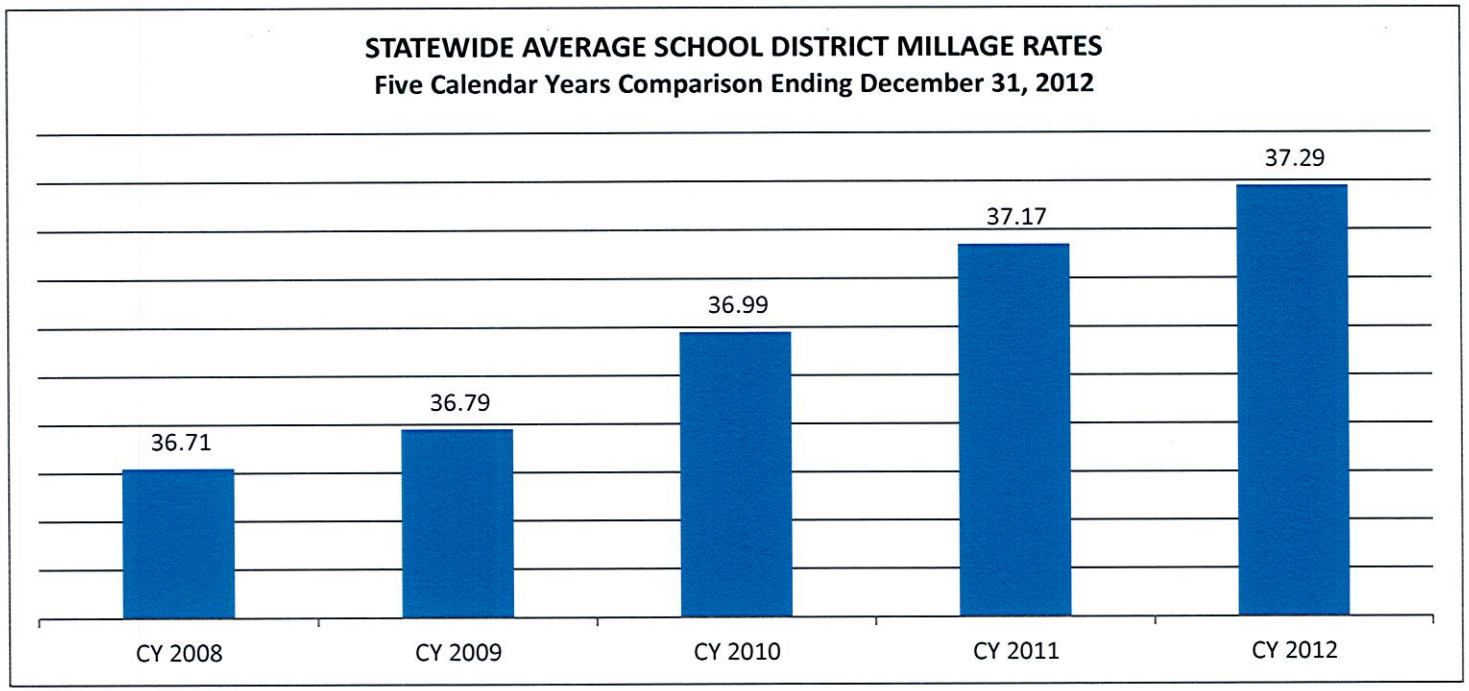
STATEWIDE AVERAGE SCHOOL DISTRICT MILLAGE RATES
Five Calendar Years Comparison Ending December 31, 2012
36.71
36.79
36.99
37.17
37.29
CY 2008
CY 2009
CY 2010
CY 2011
CY 2012

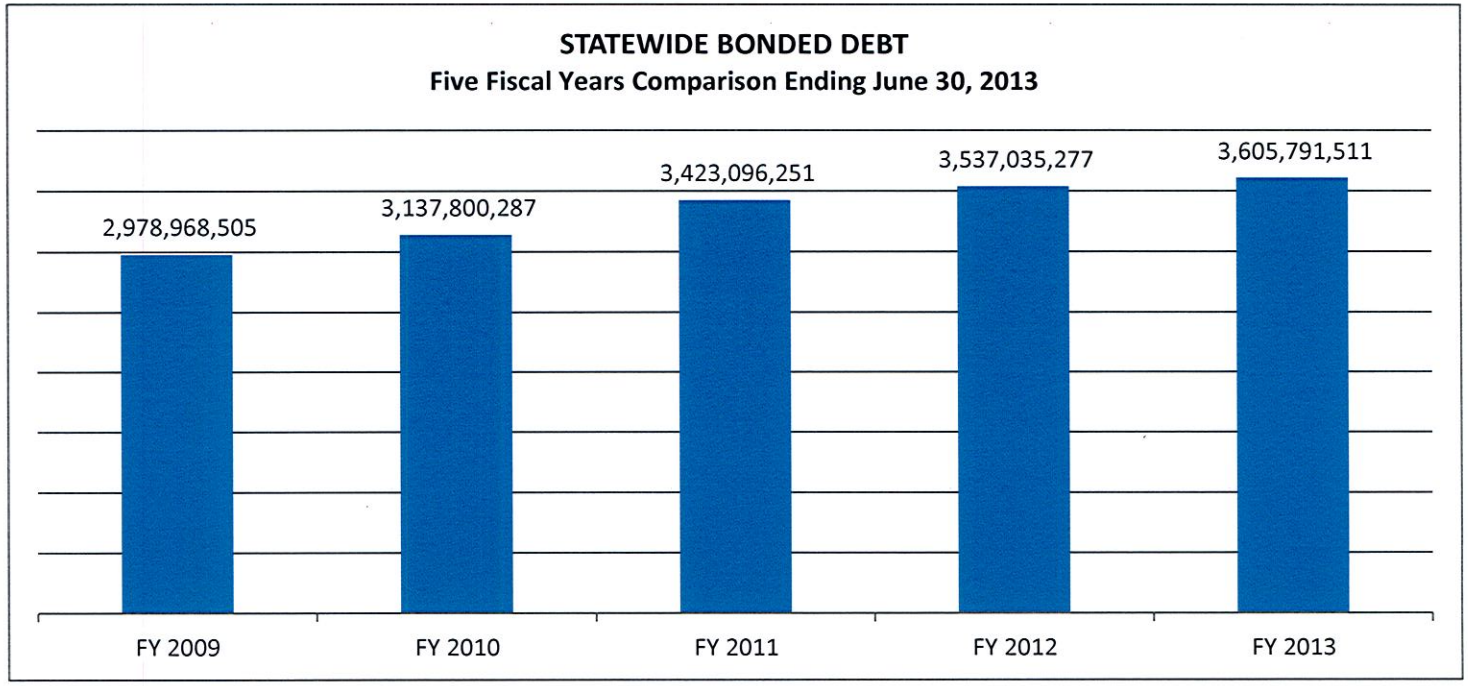

Total bonded debt for Arkansas public school districts increased by $68,756,234 (1.94%) from fiscal year 2012 to fiscal year 2013.

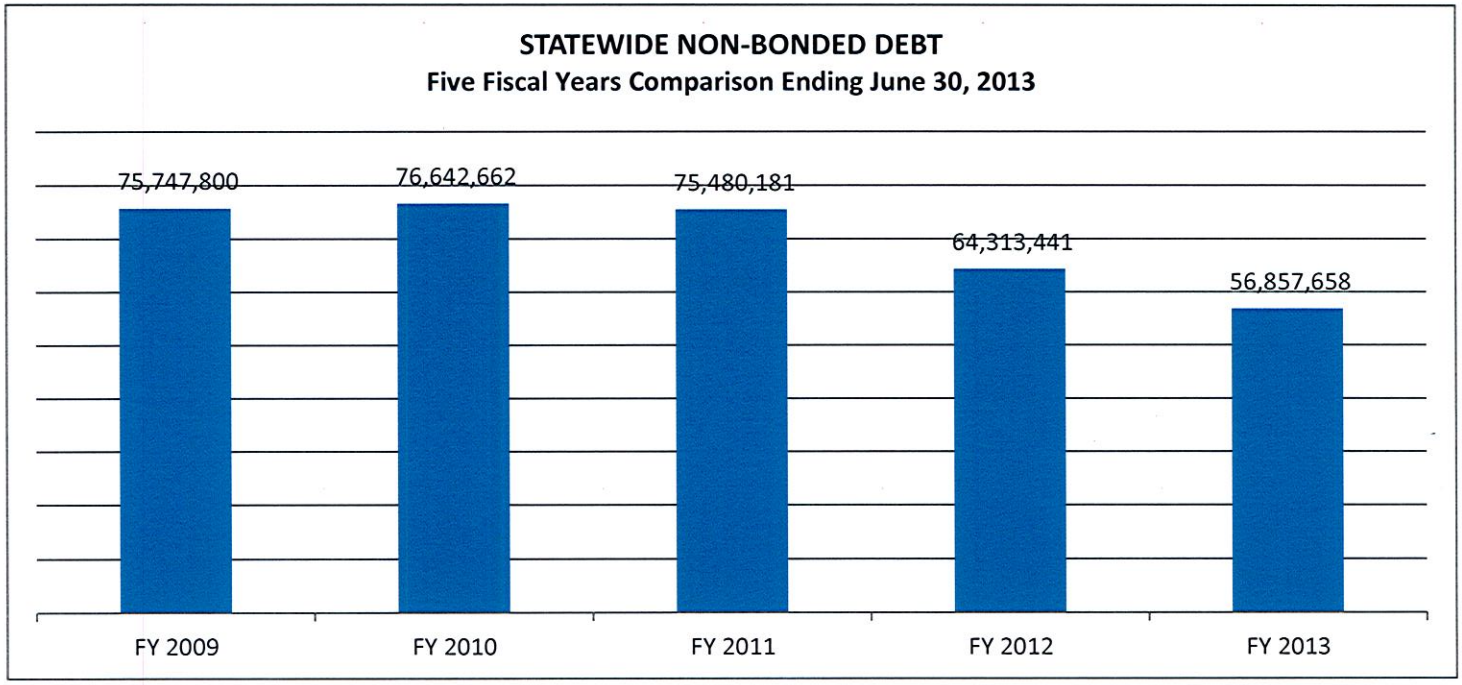

Total non-bonded debt (installment contracts, lease purchases, postdated warrants) for Arkansas public school districts decreased by $7,455,783 (11.59%) from fiscal year 2012 to fiscal year 2013.

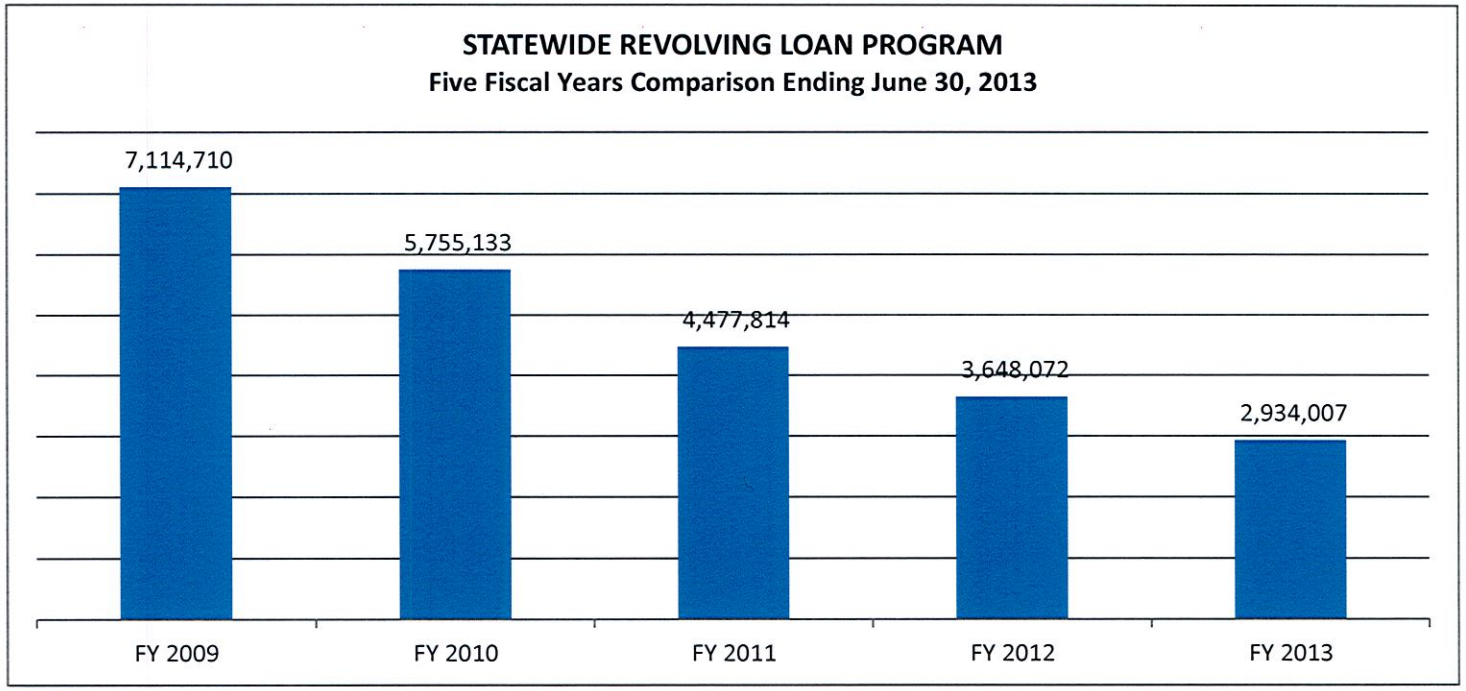

Total revolving loan debt for Arkansas public school districts and education service cooperatives decreased by $714,065 (19.57%) from fiscal year 2012 to fiscal year 2013.

LEA	COUNTY	DISTRICT	2012 ASSESSED VALUATION	2012-2013 3-Qtr. ADM	2012 MILLAGE RATES M&O	DM&O	D S	REVOLVING LOAN PROGRAM	INSTALLMENT CONTRACT	LEASE PURCHASE	POSTDATED WARRANT	BONDED DEBT	TOTAL INDEBTEDNESS	ENERGY SAVINGS CONTRACT	DEBT RATIO
101	ARKANSAS	DEWITT	133,694,085	1,284.59	25	0	9.5	-	-	386,028	-	7,405,000	7,791,028	-	5.83
104	ARKANSAS	STUTTGART	186,906,901	1,745.26	27.5	0	9.4	-	-	-	-	15,800,000	15,800,000	-	8.45
201	ASHLEY	CROSSETT	243,817,193	1,824.81	25	1.27	9.7	-	-	29,915	-	11,570,000	11,599,915	-	4.76
203	ASHLEY	HAMBURG	101,065,663	1,889.38	25	0	10.5	-	589,553	34,679	410,826	10,665,000	11,700,058	-	11.58
302	BAXTER	COTTER	51,711,137	643.78	25	0	7.67	44,000	-	-	631,876	2,140,000	2,815,876	-	5.45
303	BAXTER	MOUNTAIN HOME	558,854,023	3,976.63	25.29	0	6.87	50,000	-	-	384,006	40,405,000	40,839,006	-	7.31
304	BAXTER	NORFORK	60,052,323	451.35	27	0	7.39	60,000	20,500	-	153,000	2,490,000	2,723,500	-	4.54
401	BENTON	BENTONVILLE	1,600,552,235	14,821.62	25	2	16.7	-	-	-	-	192,630,000	192,630,000	-	12.04
402	BENTON	DECATUR	48,122,505	515.90	25	0	14.9	52,500	-	-	6,352	5,395,000	5,453,852	-	11.33
403	BENTON	GENTRY	152,573,470	1,379.95	28	0	14.9	-	-	-	-	13,885,000	13,885,000	-	9.10
404	BENTON	GRAVETTE	267,334,395	1,798.10	25.8	0	11.4	-	-	-	-	32,590,000	32,590,000	-	12.19
405	BENTON	ROGERS	1,705,316,770	14,445.31	25	2.5	10.9	-	-	-	-	150,250,000	150,250,000	-	8.81
406	BENTON	SILOAM SPRINGS	293,436,592	3,935.46	25	0	20	-	-	-	-	56,975,000	56,975,000	-	19.42
407	BENTON	PEA RIDGE	84,511,990	1,685.41	25	0	19.8	27,200	43,189	-	360,970	18,255,000	18,686,359	-	22.11
501	BOONE	ALPENA	28,501,923	548.84	25.6	0	8	16,658	-	112,346	-	1,225,000	1,354,004	-	4.75
502	BOONE	BERGMAN	50,325,934	1,091.53	25	0	7	-	-	-	-	2,444,113	2,444,113	-	4.86
503	BOONE	HARRISON	319,085,716	2,780.94	25	0	9.3	-	-	-	-	17,410,000	17,410,000	-	5.46
504	BOONE	OMAHA	30,370,780	419.46	25	0	13.1	137,267	24,469	-	-	4,340,456	4,502,191	-	14.82
505	BOONE	VALLEY SPRINGS	50,312,570	938.61	25	0	7.8	-	3,499	156,934	-	2,295,000	2,455,433	-	4.88
506	BOONE	LEAD HILL	34,881,423	362.20	25.9	0	13.1	-	-	11,416	-	1,845,000	1,856,416	-	5.32
601	BRADLEY	HERMITAGE	32,838,001	434.85	25	0	16.5	-	-	238,072	200,000	5,020,000	5,458,072	-	16.62
602	BRADLEY	WARREN	82,240,191	1,573.02	25	0	11.5	-	-	88,870	282,165	7,020,000	7,391,035	-	8.99
701	CALHOUN	HAMPTON	77,662,799	531.08	30	0	6.7	-	-	2,793	394,744	7,810,000	8,207,537	-	10.57
801	CARROLL	BERRYVILLE	136,093,903	1,961.29	25	0	13.05	-	61,718	-	-	14,670,000	14,731,718	-	10.82
802	CARROLL	EUREKA SPRINGS	207,677,821	607.98	25	0	11.13	250,000	-	-	220,736	12,745,000	13,215,736	-	6.36
803	CARROLL	GREEN FOREST	74,245,838	1,240.41	25	0	11	-	-	-	-	8,690,000	8,690,000	-	11.70
901	CHICOT	DERMOTT	34,389,203	393.10	25	0	16.81	-	-	36,234	-	2,895,000	2,931,234	-	8.52
903	CHICOT	LAKESIDE	114,492,367	1,111.29	25	0	14.8	-	-	-	-	2,140,000	2,140,000	-	1.87
903	CHICOT	LAKESIDE - EUDORA*			27	2	7								
1002	CLARK	ARKADELPHIA	195,030,720	1,972.64	25	0	13.9	-	-	-	-	9,400,000	9,400,000	-	4.82
1003	CLARK	GURDON	63,789,695	751.47	25	0	11	66,920	-	-	-	5,820,000	5,886,920	-	9.23
1101	CLAY	CORNING	93,143,045	985.26	25	0	6.5	-	-	-	-	4,290,000	4,290,000	-	4.61
1104	CLAY	PIGGOTT	61,486,901	892.25	25	0	10.44	-	-	-	67,921	3,918,908	3,986,829	-	6.48
1106	CLAY	RECTOR	39,947,373	582.42	25	0	13.49	-	-	-	-	3,410,000	3,410,000	-	8.54
1201	CLEBURNE	CONCORD	80,586,374	468.69	25	0	11.6	6,000	-	-	-	3,115,000	3,121,000	-	3.87
1202	CLEBURNE	HEBER SPRINGS	262,753,925	1,800.54	25	0	4.4	-	-	337,654	-	9,240,000	9,577,654	-	3.65
1203	CLEBURNE	QUITMAN	177,654,510	642.07	26.24	0	7.26	45,000	-	-	319,313	3,250,000	3,614,313	-	2.03
1204	CLEBURNE	WEST SIDE	152,508,449	434.17	29.94	0	3.66	-	-	6,459	563,341	3,710,000	4,279,800	-	2.81
1304	CLEVELAND	WOODLAWN	29,323,281	542.87	25	0	12	-	-	7,968	-	2,380,000	2,387,968	-	8.14
1305	CLEVELAND	CLEVELAND COUNTY	58,078,820	852.83	28	0	10.1	-	-	-	-	4,450,000	4,450,000	-	7.66
1402	COLUMBIA	MAGNOLIA	278,447,254	2,708.36	25	0	4.6	-	-	-	-	9,215,000	9,215,000	-	3.31
1408	COLUMBIA	EMERSON-TAYLOR	75,588,676	623.62	29.9	0	7.5	-	-	-	929,749	6,115,000	7,044,749	-	9.32
1503	CONWAY	NEMO VISTA'	140,280,362	475.50	29.9	0	7.5	19,199	-	467,561	-	1,945,000	2,431,760	-	1.73
1505	CONWAY	WONDERVIEW	98,462,362	421.88	25	0	11.2	-	-	-	-	5,340,000	5,340,000	-	5.42
1507	CONWAY	SO CONWAY COUNTY	216,630,543	2,202.43	25	0	10.4	-	-	-	-	16,875,000	16,875,000	-	7.79
1601	CRAIGHEAD	BAY	33,095,947	573.32	25	0	16.7	-	-	140,240	-	4,670,000	4,810,240	-	14.53
1602	CRAIGHEAD	WESTSIDE CONSOLIDATED	105,272,156	1,661.10	26	0	9.42	-	-	-	357,866	11,580,000	11,937,866	-	11.34
1603	CRAIGHEAD	BROOKLAND	112,774,771	1,842.34	25	0	12.01	-	-	194,509	433,263	9,875,000	10,502,773	-	9.31

LEA	COUNTY	DISTRICT	2012 ASSESSED VALUATION	2012-2013 3-Qtr. ADM	2012 MILLAGE RATES M&O	DM&O	D S	REVOLVING LOAN PROGRAM	INSTALLMENT CONTRACT	LEASE PURCHASE	POSTDATED WARRANT	BONDED DEBT	TOTAL INDEBTEDNESS	ENERGY SAVINGS CONTRACT	DEBT RATIO
1605	CRAIGHEAD	BUFFALO ISLAND CENTRAL	55,780,665	794.19	25	0	8	-	-	-	-	3,215,000	3,215,000	-	5.76
1608	CRAIGHEAD	JONESBORO	534,684,706	5,518.43	25.4	0	7.7	84,000	-	679,562	923,800	38,765,000	40,452,362	-	7.57
1611	CRAIGHEAD	NETTLETON	410,888,589	3,201.21	26.75	0	12.2	60,395	-	33,768	1,219,321	40,850,000	42,163,485	-	10.26
1612	CRAIGHEAD	VALLEY VIEW	181,263,325	2,508.54	25	0	17.5	-	100,157	107,832	2,409,731	33,590,000	36,207,720	-	19.98
1613	CRAIGHEAD	RIVERSIDE	41,128,856	814.97	25	0	16.06	-	-	128,404	-	5,610,000	5,738,404	-	13.95
1701	CRAWFORD	ALMA	170,538,736	3,325.72	25	0	18.4	-	-	-	-	53,190,000	53,190,000	-	31.19
1702	CRAWFORD	CEDARVILLE	42,373,487	892.20	25	0	11	65,341	-	-	157,385	5,790,000	6,012,725	-	14.19
1703	CRAWFORD	MOUNTAINBURG	37,248,906	703.81	25	0	14.1	118,451	-	-	-	2,070,000	2,188,451	-	5.88
1704	CRAWFORD	MULBERRY/PLEASANT VIEW	45,800,892	339.50	25	0	11.4	-	-	-	-	845,000	845,000	-	1.84
1705	CRAWFORD	VAN BUREN	418,245,625	5,909.59	25	0	14.6	-	-	-	-	73,985,000	73,985,000	-	17.69
1802	CRITTENDEN	EARLE	25,522,151	649.96	25	0	19.8	-	-	368,024	-	7,035,000	7,403,024	-	29.01
1803	CRITTENDEN	WEST MEMPHIS	295,685,291	5,540.71	27	0	2	-	-	-	-	3,135,000	3,135,000	-	1.06
1804	CRITTENDEN	MARION	333,672,243	4,102.88	25	0	15.7	-	-	-	402,975	35,690,000	36,092,975	-	10.82
1901	CROSS	CROSS COUNTY	47,799,916	621.94	26.3	0	13.6	-	-	945,936	-	5,940,000	6,885,936	-	14.41
1905	CROSS	WYNNE	171,808,773	2,805.04	25	0	10	-	-	-	-	5,120,000	5,120,000	-	2.98
2002	DALLAS	FORDYCE	54,551,625	873.41	25	0	8.5	-	-	-	48,614	7,465,000	7,513,614	-	13.77
2104	DESHA	DUMAS	93,249,761	1,458.89	25	0	14	-	-	26,582	-	13,045,000	13,071,582	-	14.02
2105	DESHA	MCGEHEE	119,093,154	1,152.11	31	0	9.46	-	-	21,901	-	7,040,000	7,061,901	-	5.93
2202	DREW	DREW CENTRAL	67,123,976	931.68	25	0	14.9	-	-	-	-	7,080,000	7,080,000	-	10.55
2203	DREW	MONTICELLO	121,514,444	2,101.16	25	0	14.9	-	-	-	-	9,125,000	9,125,000	-	7.51
2301	FAULKNER	CONWAY	1,113,255,585	9,553.77	25	0	13.1	-	-	-	-	142,435,000	142,435,000	-	12.79
2303	FAULKNER	GREENBRIER	226,878,424	3,260.53	25	0	13	-	-	328,117	1,148,467	31,435,000	32,911,584	793,930	14.16
2304	FAULKNER	GUY-PERKINS	58,352,916	423.04	25	0	14.5	-	-	-	-	2,745,000	2,745,000	-	4.70
2305	FAULKNER	MAYFLOWER	72,783,249	1,121.82	25	0	15.5	-	-	151,282	-	10,520,000	10,671,282	-	14.66
2306	FAULKNER	MOUNT VERNON/ENOLA	43,124,312	478.87	25.49	0	16.01	-	-	-	-	3,835,000	3,835,000	-	8.89
2307	FAULKNER	VILONIA	161,464,231	3,172.73	25	0	14.9	-	-	-	-	22,440,000	22,440,000	-	13.90
2402	FRANKLIN	CHARLESTON	53,278,575	859.94	25	0	12.5	-	-	-	-	7,145,000	7,145,000	-	13.41
2403	FRANKLIN	COUNTY LINE	47,420,728	446.88	25	0	11.1	-	-	76,125	-	4,765,000	4,841,125	-	10.21
2404	FRANKLIN	OZARK	154,199,022	1,890.62	25	0	8	-	-	566,114	-	5,045,000	5,611,114	-	3.64
2501	FULTON	MAMMOTH SPRING	37,062,214	459.61	30	0	5	18,000	-	62,668	-	784,728	865,396	-	2.33
2502	FULTON	SALEM	45,249,734	756.10	25	0	6.5	-	-	-	-	325,000	325,000	-	0.72
2503	FULTON	VIOLA	37,263,476	413.23	25	0	15.62	75,000	-	-	-	4,165,000	4,240,000	-	11.38
2601	GARLAND	CUTTER-MORNING STAR	40,482,557	572.93	25	0	15.5	-	-	-	-	6,145,000	6,145,000	-	15.18
2602	GARLAND	FOUNTAIN LAKE	364,374,824	1,282.78	27.05	0	7.75	-	-	215,736	-	13,610,000	13,825,736	-	3.79
2603	GARLAND	HOT SPRINGS	551,053,315	3,564.74	25	1.9	10.8	50,000	-	-	-	23,315,000	23,365,000	-	4.24
2604	GARLAND	JESSIEVILLE	126,759,123	913.17	29.7	0	9	-	-	23,041	403,720	16,050,000	16,476,762	-	13.00
2605	GARLAND	LAKE HAMILTON	381,197,848	4,353.38	25	0	11.7	-	-	-	-	28,265,000	28,265,000	-	7.41
2606	GARLAND	LAKESIDE	407,733,313	3,169.12	25	0	12.7	-	-	-	-	25,515,000	25,515,000	-	6.26
2607	GARLAND	MOUNTAIN PINE	48,933,166	586.00	25	0	12.9	-	-	398,740	-	3,885,000	4,283,740	-	8.75
2703	GRANT	POYEN	11,785,398	562.31	25	0	21.7	-	-	-	-	2,690,000	2,690,000	-	22.82
2705	GRANT	SHERIDAN	282,864,444	4,167.13	25	0	7.2	-	478,963	-	-	19,935,000	20,413,963	-	7.22
2803	GREENE	MARMADUKE	42,361,670	712.37	25	0	4.1	-	-	-	-	1,430,000	1,430,000	-	3.38
2807	GREENE	GREENE COUNTY TECH	239,953,777	3,468.96	25	0	12.49	-	-	-	-	34,010,000	34,010,000	-	14.17
2808	GREENE	PARAGOULD	228,115,481	2,896.36	25	0	12.62	-	-	-	462,919	28,100,000	28,562,919	-	12.52
2901	HEMPSTEAD	BLEVINS	31,763,923	502.77	25	0	6.3	-	-	212	-	1,035,000	1,035,212	-	3.26
2903	HEMPSTEAD	HOPE	177,681,603	2,474.72	25	0	9.7	-	-	-	-	18,935,000	18,935,000	-	10.66
2906	HEMPSTEAD	SPRING HILL	14,539,432	575.83	25	0	16.8	-	-	-	393,475	2,915,000	3,308,475	-	22.76
3001	HOT SPRING	BISMARCK	59,474,754	1,027.22	25	0	16	-	-	-	-	8,035,000	8,035,000	-	13.51

LEA	COUNTY	DISTRICT	2012 ASSESSED VALUATION	2012-2013 3-Qtr. ADM	2012 MILLAGE RATES M&O	DM&O	D S	REVOLVING LOAN PROGRAM	INSTALLMENT CONTRACT	LEASE PURCHASE	POSTDATED WARRANT	BONDED DEBT	TOTAL INDEBTEDNESS	ENERGY SAVINGS CONTRACT	DEBT RATIO
3002	HOT SPRING	GLEN ROSE	48,933,342	981.06	25	0	13.2	-	13,851	9,953	-	5,240,000	5,263,804	-	10.76
3003	HOT SPRING	MAGNET COVE	66,603,122	627.89	25	0	14.18	-	-	-	-	5,290,000	5,290,000	-	7.94
3004	HOT SPRING	MALVERN	193,856,501	2,141.13	25	0	12.65	-	-	-	185,456	12,775,000	12,960,456	-	6.69
3005	HOT SPRING	OUACHITA	23,720,660	463.79	25	0	15.8	-	-	-	-	4,345,000	4,345,000	-	18.32
3102	HOWARD	DIERKS	37,711,644	552.17	32	0	11	176,980	62,550	-	-	2,695,000	2,934,530	-	7.78
3104	HOWARD	MINERAL SPRINGS	163,618,794	444.89	25	0	9	55,800	-	-	80,995	3,320,000	3,456,795	-	2.11
3105	HOWARD	NASHVILLE	137,494,283	1,930.85	25	0	6.7	-	-	-	-	12,890,000	12,890,000	-	9.37
3201	INDEPENDENCE	BATESVILLE	261,565,557	2,915.17	28.9	0	9.85	-	142,329	318,334	-	24,910,000	25,370,663	-	9.70
3209	INDEPENDENCE	SOUTHSIDE	58,957,394	1,544.14	25	0	15.2	-	-	-	722,860	9,420,000	10,142,860	-	17.20
3211	INDEPENDENCE	MIDLAND	68,038,960	516.87	28	0	10.3	-	-	-	-	6,030,000	6,030,000	-	8.86
3212	INDEPENDENCE	CEDAR RIDGE	157,321,438	809.39	34.9	0	3.3	-	-	-	293,864	2,695,000	2,988,864	-	1.90
3301	IZARD	CALICO ROCK	31,609,308	395.10	25	0	17.3	-	-	-	-	3,940,000	3,940,000	-	12.46
3302	IZARD	MELBOURNE	70,957,790	869.11	25.12	0	13.1	-	-	-	-	6,635,000	6,635,000	-	9.35
3306	IZARD	IZARD COUNTY CONSOLIDATED	52,641,858	498.36	25	0	11	148,161	-	-	89,169	3,755,000	3,992,330	-	7.58
3403	JACKSON	NEWPORT	132,459,311	1,326.01	25	0	12	-	-	-	-	8,885,000	8,885,000	-	6.71
3405	JACKSON	JACKSON COUNTY	54,378,394	827.39	25	0	8	-	-	49,985	-	4,860,000	4,909,985	-	9.03
3502	JEFFERSON	DOLLARWAY	98,947,811	1,318.65	25	0	15.8	-	-	12,446	-	13,770,000	13,782,446	-	13.93
3505	JEFFERSON	PINE BLUFF	370,613,376	4,452.75	25	2	14.7	-	-	-	-	35,210,000	35,210,000	-	9.50
3509	JEFFERSON	WATSON CHAPEL	112,887,199	2,955.57	26.1	0	5.7	-	-	-	-	2,180,000	2,180,000	-	1.93
3510	JEFFERSON	WHITE HALL	265,055,976	2,981.28	25	0	14.2	-	-	-	-	22,720,000	22,720,000	-	8.57
3601	JOHNSON	CLARKSVILLE	158,149,194	2,557.48	25	0	9.5	-	-	-	-	12,620,000	12,620,000	-	7.98
3604	JOHNSON	LAMAR	66,300,706	1,149.00	25	0	10.33	-	-	432	-	4,280,000	4,280,432	-	6.46
3606	JOHNSON	WESTSIDE	30,343,106	630.09	25	0	12	-	-	107,928	150,000	4,390,000	4,647,928	-	15.32
3701	LAFAYETTE	BRADLEY	36,338,196	356.91	29	0	3	-	-	-	929,749	980,000	1,909,749	-	5.26
3704	LAFAYETTE	LAFAYETTE COUNTY	80,939,267	702.86	26.7	0	6.1	-	-	-	-	3,825,000	3,825,000	-	4.73
3804	LAWRENCE	HOXIE	40,437,837	861.98	25	0	9	-	-	-	1,574,625	2,390,000	3,964,625	-	9.80
3806	LAWRENCE	SLOAN-HENDRIX	35,871,632	667.33	25	0	11.93	-	-	-	-	1,685,000	1,685,000	-	4.70
3809	LAWRENCE	HILLCREST	37,563,917	363.63	25	0	10.9	-	-	-	-	2,165,000	2,165,000	-	5.76
3810	LAWRENCE	LAWRENCE COUNTY	81,115,528	1,118.04	27.5	0	4.9	-	-	-	278,729	2,975,000	3,253,729	-	4.01
3904	LEE	LEE COUNTY	116,790,227	911.93	25	0	1.3	-	-	-	-	155,000	155,000	-	0.13
4003	LINCOLN	STAR CITY	90,821,205	1,596.17	25	0	12	-	-	-	-	8,610,000	8,610,000	-	9.48
4101	LITTLE RIVER	ASHDOWN	189,268,095	1,418.63	25	0	10.7	-	-	-	-	10,330,000	10,330,000	-	5.46
4102	LITTLE RIVER	FOREMAN	36,930,270	558.02	28	0	7.5	-	-	795,355	285,299	2,750,000	3,830,654	-	10.37
4201	LOGAN	BOONEVILLE	84,330,797	1,316.06	25	0	15.2	-	-	658,663	-	12,720,000	13,378,663	-	15.86
4202	LOGAN	MAGAZINE	32,899,152	535.28	25	0	14	-	140,225	-	-	6,195,000	6,335,225	-	19.26
4203	LOGAN	PARIS	80,451,389	1,118.83	25	0	13	-	-	78,393	9,344	10,095,000	10,182,737	-	12.66
4204	LOGAN	SCRANTON	35,016,007	398.82	25	0	13	-	-	492	-	2,760,000	2,760,492	-	7.88
4301	LONOKE	LONOKE	118,296,863	1,834.02	25.16	0	18.19	-	-	-	29,286	26,995,000	27,024,286	-	22.84
4302	LONOKE	ENGLAND	51,568,795	718.50	27	0	14	-	-	-	-	3,940,000	3,940,000	-	7.64
4303	LONOKE	CARLISLE	60,196,205	716.45	25	0	17	140,000	-	-	396,136	11,620,000	12,156,136	-	20.19
4304	LONOKE	CABOT	618,357,491	10,115.11	25	0	14.5	-	-	-	-	68,340,000	68,340,000	-	11.05
4401	MADISON	HUNTSVILLE	167,892,656	2,255.63	25	0	7.1	-	-	-	-	7,570,000	7,570,000	-	4.51
4501	MARION	FLIPPIN	101,288,561	807.67	30.8	0	3.1	-	65,153	-	191,983	2,125,000	2,382,135	-	2.35
4502	MARION	YELLVILLE-SUMMIT	62,885,182	763.15	25	0	11.98	-	-	53,275	-	7,585,000	7,638,275	-	12.15
4602	MILLER	GENOA CENTRAL	40,595,375	1,068.52	25	0	22	-	-	5,056	-	6,690,000	6,695,056	-	16.49
4603	MILLER	FOUKE	51,342,170	1,008.86	25.1	0	23.9	-	-	224,645	100,000	6,675,000	6,999,645	-	13.63
4605	MILLER	TEXARKANA	359,901,330	4,314.25	25	0	13.9	-	-	-	-	20,345,000	20,345,000	-	5.65
4701	MISSISSIPPI	ARMOREL	134,266,622	435.35	27	0	12	-	-	-	-	4,840,000	4,840,000	-	3.60
4702	MISSISSIPPI	BLYTHEVILLE	160,378,600	2,582.08	25	0	8.39	-	-	-	-	13,900,000	13,900,000	-	8.67

LEA	COUNTY	DISTRICT	2012 ASSESSED VALUATION	2012-2013 3-Qtr. ADM	2012 MILLAGE RATES M&O	DM&O	D S	REVOLVING LOAN PROGRAM	INSTALLMENT CONTRACT	LEASE PURCHASE	POSTDATED WARRANT	BONDED DEBT	TOTAL INDEBTEDNESS	ENERGY SAVINGS CONTRACT	DEBT RATIO
4706	MISSISSIPPI	SO MISSISSIPPI COUNTY	70,754,591	1,277.13	26.6	0	14.2	-	-	330,869	330,413	12,610,000	13,271,282	-	18.76
4708	MISSISSIPPI	GOSNELL	45,003,494	1,354.90	30	0	0	-	-	-	-	-	-	-	-
4712	MISSISSIPPI	MANILA	46,847,528	1,021.77	25	0	11.7	-	-	-	-	3,545,000	3,545,000	-	7.57
4713	MISSISSIPPI	OSCEOLA	97,589,237	1,302.56	25	0	13.2	-	-	-	-	10,380,000	10,380,000	-	10.64
4801	MONROE	BRINKLEY	67,424,106	581.31	25	0	10.9	-	6,960	-	-	1,660,000	1,666,960	-	2.47
4802	MONROE	CLARENDON	49,940,411	546.91	25	0	10.9	-	-	236,764	-	1,070,000	1,306,764	-	2.62
4901	MONTGOMERY	CADDO HILLS	32,298,060	564.02	25	0	8.7	-	-	225,775	44,471	1,885,000	2,155,246	-	6.67
4902	MONTGOMERY	MOUNT IDA	70,374,599	511.06	25	0	9	-	-	97,498	-	3,845,000	3,942,498	-	5.60
5006	NEVADA	PRESCOTT	49,200,538	1,065.05	25	0	10.1	-	390,447	-	-	5,980,000	6,370,447	-	12.95
5008	NEVADA	NEVADA	33,677,544	372.78	25	0	9.8	-	151,792	-	-	575,000	726,792	-	2.16
5102	NEWTON	JASPER	51,089,966	890.44	25	0	11.8	153,000	-	230,364	237,316	6,074,095	6,694,776	-	13.10
5106	NEWTON	DEER/MT. JUDEA	23,311,644	371.95	25	0	8	39,273	8,352	397,098	1,025,000	2,185,000	3,654,723	-	15.68
5201	OUACHITA	BEARDEN	33,771,980	572.10	25	0	9.9	-	-	-	-	2,335,000	2,335,000	-	6.91
5204	OUACHITA	CAMDEN-FAIRVIEW	156,652,785	2,419.95	25	0	9	-	-	-	-	13,615,000	13,615,000	-	8.69
5205	OUACHITA	HARMONY GROVE	47,133,040	1,025.09	25	0	15.2	-	-	-	-	5,425,000	5,425,000	-	11.51
5206	OUACHITA	STEPHENS	39,456,775	344.32	25	0	9	-	-	-	-	880,000	880,000	-	2.23
5301	PERRY	EAST END	37,191,884	626.26	25	0	15.4	-	-	-	300,000	4,695,000	4,995,000	-	13.43
5303	PERRY	PERRYVILLE	51,394,363	987.24	25	0	9.98	-	-	29,098	-	4,540,000	4,569,098	-	8.89
5401	PHILLIPS	BARTON-LEXA	34,866,039	831.33	25	0	3.6	-	-	2,253	610,000	545,000	1,157,253	-	3.32
5403	PHILLIPS	HELENA-W HELENA	132,059,051	1,655.04	25	0	9.1	-	-	-	-	7,060,000	7,060,000	-	5.35
5404	PHILLIPS	MARVELL	56,099,318	447.89	25	0	8	-	-	-	-	1,895,000	1,895,000	-	3.38
5502	PIKE	CENTERPOINT	55,657,322	968.35	25	0	13.6	-	-	-	-	4,265,000	4,265,000	-	7.66
5503	PIKE	KIRBY	30,027,668	360.28	25	0	10	-	-	91,512	-	2,315,000	2,406,512	-	8.01
5504	PIKE	SO PIKE COUNTY	60,134,495	693.92	31.5	0	9.5	10,967	-	-	-	3,765,000	3,775,967	-	6.28
5602	POINSETT	HARRISBURG	94,007,444	1,362.62	25	0	10.5	4,000	-	15,467	-	7,610,000	7,629,467	-	8.12
5602	POINSETT	HARRISBURG - WEINER*			36.4	0	3.5								
5604	POINSETT	MARKED TREE	32,155,440	568.82	25	0	8.5	-	-	-	250,000	1,310,000	1,560,000	-	4.85
5605	POINSETT	TRUMANN	86,395,942	1,560.55	25	0	10.8	-	-	872,718	-	7,315,000	8,187,718	-	9.48
5608	POINSETT	EAST POINSETT COUNTY	32,416,045	708.40	25	0	10.2	13,909	-	-	-	1,055,000	1,068,909	-	3.30
5703	POLK	MENA	141,504,410	1,842.08	25	0	10.9	-	-	146,695	-	18,925,000	19,071,695	-	13.48
5706	POLK	OUACHITA RIVER	45,427,196	686.39	25	0	6.3	-	-	-	-	1,885,000	1,885,000	-	4.15
5707	POLK	COSSATOT RIVER	60,739,297	1,102.04	25	0	19	-	-	93,027	36,742	9,275,000	9,404,769	-	15.48
5801	POPE	ATKINS	59,874,748	993.00	25	0	18.4	-	-	-	110,468	10,750,000	10,860,468	-	18.14
5802	POPE	DOVER	77,116,235	1,396.84	25	0	15.3	-	-	-	-	10,820,000	10,820,000	-	14.03
5803	POPE	HECTOR	32,903,657	608.67	25	0	19.5	-	-	-	-	4,645,000	4,645,000	-	14.12
5804	POPE	POTTSVILLE	76,287,627	1,621.34	25	0	20.2	-	-	-	-	12,760,000	12,760,000	-	16.73
5805	POPE	RUSSELLVILLE	813,053,457	4,995.69	26.8	1.4	12.6	-	-	-	-	52,945,000	52,945,000	-	6.51
5901	PRAIRIE	DES ARC	43,413,959	577.50	25	0	5	-	-	93,838	-	1,055,000	1,148,838	-	2.65
5903	PRAIRIE	HAZEN	68,617,901	645.76	26.43	0	3.6	-	-	24,039	-	580,000	604,039	-	0.88
6001	PULASKI	LITTLE ROCK	3,251,822,442	22,186.99	32	2	12.4	-	-	572,831	-	198,977,252	199,550,083	-	6.14
6002	PULASKI	N LITTLE ROCK	726,109,356	8,543.60	25	0	23.3	-	-	7,035,629	-	34,095,000	41,130,629	2,651,994	5.30
6003	PULASKI	PULASKI COUNTY	2,525,539,079	16,724.10	25	0.9	14.8	-	-	1,583,672	-	143,915,000	145,498,672	-	5.76
6102	RANDOLPH	MAYNARD	26,474,751	443.59	25.2	3	2.5	-	-	-	56,272	120,000	176,272	-	0.67
6103	RANDOLPH	POCAHONTAS	123,364,826	1,848.86	25	0	4.37	-	-	-	-	3,280,000	3,280,000	-	2.66
6201	ST FRANCIS	FORREST CITY	166,977,000	2,953.82	25	0	7.6	-	-	-	175,000	14,955,000	15,130,000	175,000	8.96
6202	ST FRANCIS	HUGHES	52,300,105	348.07	37	0	2.4	-	-	-	9,268	510,000	519,268	-	0.99
6205	ST FRANCIS	PALESTINE-WHEATLEY	41,100,783	663.30	25	0	11.8	-	-	-	-	5,526,175	5,526,175	-	13.45
6301	SALINE	BAUXITE	70,960,485	1,532.13	25	0	13.6	-	-	-	565,327	10,910,000	11,475,327	-	16.17

LEA	COUNTY	DISTRICT	2012 ASSESSED VALUATION	2012-2013 3-Qtr. ADM	2012 MILLAGE RATES M&O	DM&O	D S	REVOLVING LOAN PROGRAM	INSTALLMENT CONTRACT	LEASE PURCHASE	POSTDATED WARRANT	BONDED DEBT	TOTAL INDEBTEDNESS	ENERGY SAVINGS CONTRACT	DEBT RATIO
6302	SALINE	BENTON	384,078,906	4,755.09	25	0	16.9	-	-	-	-	68,460,000	68,460,000	-	17.82
6303	SALINE	BRYANT	680,843,961	8,578.83	25	0	12.2	-	-	404,619	-	52,455,000	52,859,619	326,980	7.72
6304	SALINE	HARMONY GROVE	54,490,056	1,058.46	25	0	16.8	-	-	-	-	7,700,000	7,700,000	-	14.13
6401	SCOTT	WALDRON	76,167,445	1,563.70	25	0	10.6	-	-	-	-	12,075,000	12,075,000	-	15.85
6502	SEARCY	SEARCY COUNTY	67,331,121	898.96	25	0	7.75	-	-	203,883	358,225	2,295,000	2,857,108	-	4.24
6505	SEARCY	OZARK MOUNTAIN	51,686,687	630.62	25	0	11.5	-	-	178,400	192,500	2,682,822	3,053,722	-	5.91
6601	SEBASTIAN	FORT SMITH	1,432,948,085	13,965.70	25	0	11.5	-	-	-	-	73,554,718	73,554,718	-	5.13
6602	SEBASTIAN	GREENWOOD	331,466,323	3,585.30	25	0	13.7	-	185,456	26,549	-	36,360,000	36,572,005	-	11.03
6603	SEBASTIAN	HACKETT	35,212,633	627.72	25	0	13	200,000	-	34,897	-	3,000,000	3,234,897	-	9.19
6604	SEBASTIAN	HARTFORD	29,198,484	350.07	25	0	14.3	70,862	-	-	-	1,150,000	1,220,862	-	4.18
6605	SEBASTIAN	LAVACA	60,822,120	847.75	25	0	16.9	-	-	388,635	-	12,500,000	12,888,635	-	21.19
6606	SEBASTIAN	MANSFIELD	61,573,727	867.22	25	0	15.01	-	-	721,589	-	8,693,645	9,415,233	389,958	14.66
6701	SEVIER	DEQUEEN	123,329,525	2,408.69	25	0	2.3	-	-	-	1,760,000	2,675,000	4,435,000	-	3.60
6703	SEVIER	HORATIO	31,877,166	841.21	25	0	19	218,434	-	-	-	5,975,000	6,193,434	-	19.43
6802	SHARP	CAVE CITY	63,556,505	1,345.62	25	0	14	-	-	809,627	-	6,620,881	7,430,508	-	11.69
6804	SHARP	HIGHLAND	157,043,878	1,541.60	25	0	5	-	50,000	41,400	1,110,456	3,870,000	5,071,856	-	3.23
6901	STONE	MOUNTAIN VIEW	147,132,183	1,683.02	25	0	3.91	-	-	-	-	1,825,000	1,825,000	-	1.24
7001	UNION	EL DORADO	398,395,433	4,462.61	26.9	0	6.6	-	-	38,417	-	30,830,000	30,868,417	-	7.75
7003	UNION	JUNCTION CITY	56,067,081	534.97	25	0	10	9,770	-	170,772	-	2,915,000	3,095,542	-	5.52
7006	UNION	NORPHLET	43,252,819	405.05	25	0	17	45,456	-	-	-	3,440,000	3,485,456	-	8.06
7007	UNION	PARKERS CHAPEL	54,105,759	669.92	25	0	7.8	-	-	-	-	4,315,000	4,315,000	-	7.98
7008	UNION	SMACKOVER	81,429,470	807.25	25	0	16	-	-	153,725	-	5,560,000	5,713,725	-	7.02
7009	UNION	STRONG-HUTTIG	40,089,396	423.42	25.7	0	13.3	-	-	261,087	-	1,185,000	1,446,087	-	3.61
7102	VAN BUREN	CLINTON	275,053,799	1,315.27	25	0	11.8	-	-	305,500	185,456	18,450,000	18,940,956	-	6.89
7104	VAN BUREN	SHIRLEY	94,266,557	418.55	25	0	10.5	-	-	56,785	-	3,110,000	3,166,785	-	3.36
7105	VAN BUREN	SOUTH SIDE	247,193,598	487.73	26.7	0	11.9	-	-	-	-	2,270,000	2,270,000	-	0.92
7201	WASHINGTON	ELKINS	58,234,741	1,116.55	25	0	19.2	-	-	48,078	-	12,340,000	12,388,078	-	21.27
7202	WASHINGTON	FARMINGTON	146,190,504	2,284.60	25	0	17.6	-	-	-	57,721	28,300,000	28,357,721	-	19.40
7203	WASHINGTON	FAYETTEVILLE	1,350,116,149	9,091.32	25	0	20.65	-	-	-	-	165,853,495	165,853,495	-	12.28
7204	WASHINGTON	GREENLAND	81,566,064	775.75	25	0	14.5	40,622	-	180,670	-	6,449,767	6,671,059	-	8.18
7205	WASHINGTON	LINCOLN CONSOLIDATED	70,044,394	1,217.69	25	0	17.7	-	-	994,438	400,000	16,690,000	18,084,438	-	25.82
7206	WASHINGTON	PRAIRIE GROVE	123,089,047	1,837.97	25	0	11.9	-	-	-	-	12,340,000	12,340,000	-	10.03
7207	WASHINGTON	SPRINGDALE	1,463,189,099	19,970.81	25	0	15.5	-	-	-	1,115,456	166,860,000	167,975,456	-	11.48
7208	WASHINGTON	WEST FORK	56,052,946	1,193.48	25	0	13.6	-	-	-	185,369	5,730,000	5,915,369	-	10.55
7301	WHITE	BALD KNOB	121,380,901	1,265.48	25	0	13.5	-	-	-	124,061	9,380,456	9,504,517	-	7.83
7302	WHITE	BEEBE	195,771,208	3,180.86	25	0	11.6	-	-	-	-	18,940,000	18,940,000	-	9.67
7303	WHITE	BRADFORD	25,848,404	456.79	25	0	12	-	-	-	-	3,090,000	3,090,000	-	11.95
7304	WHITE	WHITE COUNTY CENTRAL	80,193,870	653.83	25	0	13.1	-	-	-	-	2,475,000	2,475,000	-	3.09
7307	WHITE	RIVERVIEW	96,999,489	1,400.73	27.22	0	8.78	-	-	-	-	2,060,000	2,060,000	-	2.12
7309	WHITE	PANGBURN	105,649,026	776.48	25	0	16.4	-	-	29,269	61,130	11,265,000	11,355,399	-	10.75
7310	WHITE	ROSE BUD	103,713,278	819.86	25	0	14.3	60,000	-	-	202,500	5,265,000	5,527,500	-	5.33
7311	WHITE	SEARCY SPECIAL	568,969,477	4,160.31	25	0	10.7	-	-	-	-	23,765,000	23,765,000	-	4.18
7401	WOODRUFF	AUGUSTA	56,055,054	457.19	25	0	7.5	-	-	-	-	2,135,000	2,135,000	-	3.81
7403	WOODRUFF	MCCRORY	60,094,425	618.68	25	0	10.7	-	-	-	-	2,765,000	2,765,000	-	4.60
7503	YELL	DANVILLE	40,350,585	882.14	25	0	6	55,987	-	154,942	-	1,210,000	1,420,928	-	3.52
7504	YELL	DARDANELLE	99,132,226	2,013.47	25	0	15.2	-	-	-	-	10,500,000	10,500,000	-	10.59
7509	YELL	WESTERN YELL COUNTY	30,815,015	439.42	25	0	13.8	179,133	-	-	-	2,710,000	2,889,133	-	9.38
7510	YELL	TWO RIVERS	63,309,626	808.44	25	0	10.6	-	-	4,464	-	8,525,000	8,529,464	-	13.47
DISTRICT TOTALS			43,027,111,091	459,373				2,868,283	2,539,161	25,987,572	28,107,182	3,605,791,511	3,665,293,709	4,337,862	8.51

LEA	Education Service Cooperative	REVOLVING LOAN PROGRAM	INSTALLMENT CONTRACT	LEASE PURCHASE	POSTDATED WARRANT	BONDED DEBT	TOTAL INDEBTEDNESS	ENERGY SAVINGS CONTRACT
520	OZARK UNLITD RESOURCE	-	-	-	-	-	-	-
1020	DAWSON	-	-	-	-	-	-	-
1520	ARCH FORD	-	-	-	-	-	-	-
2220	SOUTHEAST ARKANSAS	-	-	223,743	-	-	223,743	-
2420	WESTERN ARKANSAS	-	-	-	-	-	-	-
2920	SOUTHWEST ARKANSAS	-	-	-	-	-	-	-
3320	NORTH CENTRAL ARKANSAS	65,724	-	-	-	-	65,724	-
3520	ARKANSAS RIVER	-	-	-	-	-	-	-
3820	NORTHEAST ARKANSAS	-	-	-	-	-	-	-
5220	SOUTH CENTRAL	-	-	-	-	-	-	-
5420	GREAT RIVERS	-	-	-	-	-	-	-
5620	CROWLEY'S RIDGE	-	-	-	-	-	-	-
6720	DEQUEEN/MENA	-	-	-	-	-	-	-
7221	NORTHWEST ARKANSAS	-	-	-	-	-	-	-
7320	WILBUR D. MILLS	-	-	-	-	-	-	-
COOPERATIVE TOTALS		65,724	-	223,743	-	-	289,467	

	2012 ASSESSED VALUATION	2012-2013 3-Qtr. ADM	2012 MILLAGE RATES M&O	DM&O	D S	REVOLVING LOAN PROGRAM	INSTALLMENT CONTRACT	LEASE PURCHASE	POSTDATED WARRANT	BONDED DEBT	TOTAL INDEBTEDNESS	ENERGY SAVINGS CONTRACT	DEBT RATIO
GRAND TOTALS	**43,027,111,091**	**459,372.99**				**2,934,007**	**2,539,161**	**26,211,315**	**28,107,182**	**3,605,791,511**	**3,665,583,176**	**4,337,862**	**8.51**